DAILY NEVADA STATE JOURNAL

C. C. Powning Editor & Proprietor

SUNDAY..... ..... JANUARY 27, 1889.

CABINET GUESSES.

The President-Elect Not Giving Any Public Intimation of His Intentions.

WASHINGTON, Jan. 25.—It is stated that Mr. Allison has refused the Treasury portfolio and that John C. New, of Indiana, will secure the position.

A once high Nebraska official asserts positively that John M. Thurston was proffered two months ago the Secretaryship of the Interior and that he accepted th position.

A representative New York Republican went to Indianapolis with a compromise proposition, Evarts to take the English mission, Miller the Senate and Platt the Cabinet, but Mr Harrison did not meet the suggestion in a way hoped for.

In New York Miller seems to have the good wishes of the people, while Platt is urged by the politicians.

John Wanamaker declines to say anything about the result of his visit to President-elect Harrison. It is regarded though as certain that he will be Secretary of the Navy or Postmaster-General.

The personal and political friends of Mr. Blaine in Maine think he is entitled to a Cabinet position, and if he does not secure the State portfolio there will be much disappointment and considerable protest.

Bicycle cars and locomotives are the latest. The Portland Company, of Portland, Maine, is building a locomotive to run upon a single rail, the equilibrium being maintained by an overhead rail and guiding wheels fixed to the tops of vehicles. The company has received an order for a second engine and also a double-deck passenger car. The engines are of a capacity similar to a medium, standard-gauge locomotive, and a track is being built for a trial of the invention The location of this track is said to be near Boston.

Many Eastern railroads now require a regular examination of watches of employes, and results have shown that this precautionary practice is a good one. Of 2,000 watches examined recently on roads centering in Cincinnati, Ohio, the Nypano, Bee Line, Cleveland and Pittsburg and others, fully 30 per cent. were rejected Open face watches are condemned. Some of the roads require anti-magnetic shields

---

The menu for the supper at the inaugural ball has been agreed upon. The meal will cost just $1 a head.

Senator and Mrs. Stanford gave an elegant dinner in Washington Thursday evening to a party of sixteen.

Sullivan's doctor says the slugger will not be in condition to meet Kilrain or anybody else in July.

We Need no Survey Now.

The Enterprise says.

For some years there has been a proposition in California to have a joint survey of the line between that State and Nevada. The project originated in a belief that the meridan on which the line is established is further east than it was located by Von Schmidt. The question had come before the Sacramento Legislature a short time before our committee was sent there, and a bill will probably pass making an appropriation and asking Nevada to join in a resurvey. This should not be mistaken by our Legislature as a concession to our request for the territory on this side of the summit. Though bearing on the boundary, it is entirely distinct in origin and object. The ostensible object is to locate more exactly the meridian on which the boundary is located, and the origin lies in the belief that has been held in California for many years that a new survey would fix the line considerably to the eastward of its present position. We should not now be willing to incur the expense of a resurvey, as, a though our request for cession of territory is not likely to meet with compliance for a few years, it will not be more than a few years until the crest of the Sierras will be made the boundary, and a survey would be a useless expense that might make the accomplishment of our purpose more difficult.

Future Prospect.

There seems to be no doubt but that the coming season will make many changes toward advancement in this county. The report seems to be a substantial one that picks and shovels in large quantities have arrived at Redding to be used in the construction of the railroad through here from that point, which is now being surveyed. This suggests the fact that there will be hundreds of men at work constructing the road before a great while, in order to push it to completion. Farmers look encouraged by the flattering outlook, and will exert themselves more fully to increase the yield of their farms. One cannot tell the richness of Modoc soil, or the energy of the people, until they have the benefit of a railroad which affords a market for all they could produce. The always-ready market will soon be given them, when the wheel of progress will turn more rapidly and an era of more active and prosperous time is upon us.—Adin Argus.

IRRIGATION.

The Subject as Viewed by Our State Surveyor-General.

In his reports for 1887 and 1888, Surveyor-General Jones gives the following interesting reading on irrigation:

The subject of irrigation has not received from the people of Nevada that attention which it demands, yet there is no industrial question of more importance to the people. Upon the control and proper application of water to the soil rests the growth and future prosperity of our State.

Her agricultural possibilities are becoming known and appreciated, and the development of her resources depends upon the artificial water supply.

It is estimated that two-thirds of the human race have been supported by the fruits of irrigation and "that two-fifths of the surface of this whole continent require irrigation, of which not more than seven per cent. can be watered by the natural flow of streams, but that twenty per cent. of all our arid lands can be irrigated by the storage of water." [Senator Stewart's speech, July 30, 1888.]

It is also estimated that ninety per cent of water, as now used, is lost in artificially watering the land. It has also been demonstrated that the best results have been obtained where irrigation is systematically practiced. British India and Australia have advanced in a wonderful degree by the encouragement of irrigation. California, Colorado, Arizona, Utah, and other Territories have adopted extensive systems of irrigation, and the development of their material resources has increased their population and wealth in a degree almost incredible were it not attested by the progress made in this direction.

Each of the above is surrounded by many physical conditions and difficulties, producing various results of the complete or at least partial attempts toward regulating and controlling the irrigation problem. Most of such results have been attended by many complications between various classes and different communities representing examples of irrigation enterprises of various grades and forms of organizations, from the small private ditch projects to the large, costly and complete canal systems that are in existence at this date.

In this State there exists no statutory provision for the regulation and administration of matters pertaining to the subject of irrigation, which therefore remains in an unsettled condition.

Of the many expensive and profitless actions that have arisen and have been tried in our courts upon the subject of water-rights by appropriation or under the Riparian law, we are not cognizant of any that have been definitely settled and adjusted, and the question remains undetermined

In the early period of the State the agricultural interest was deemed but of secondary importance, the subject of irrigation was therefore in a crude and undeveloped condition, and the necessity for guarding and controlling the water-courses was not felt; but the time has arrived when the State must exercise control, and maintain supervision over them in the interest of public utility and the health and welfare of her people. Many present prevailing systems and customs which were inaugurated at a time when interests were few and water plenty, in comparison to demand, have become in many instances flagrant abuses. Each individual is intent on securing his own advantage, and loses sight of those mutual interests which cannot be segregated and cut off from the common stock, as can lands and most personal properties. The extravagant manner of using, as well as the purposed or careless waste of water by those who for long periods had enjoyed its control, while others equally well entitled to it were deprived of its benefits, emphasizes the importance of the State's adopting proper regulations and measures to direct and manage it with a view to general utility, in the interest of agriculture.

Riparian and prior rights by appropriation should be modified, without extinguishing vested rights and privileges in the proper use of water, and must be so subordinated as to preclude any exclusive use to the detriment of the general interest.

The time has arrived in the history of Nevada to inaugurate a system of irrigation laws with the object of regulating and controlling the water system, to define rights and privileges of citizens of the State who are engaged in agricultural pursuits and manufacturing industries, and to provide for the proper adjudication of all claims to water-rights which now exist or may hereafter be acquired.

This question was of such vital importance to the people of this State that two years ago, during the Thirteenth Session of the Legislature, His Excellency, the Governor, recommended, in his message to said Legislature, upon this question as follows "A speedy enactment of laws, by Legislature or by Congress, which will aid our people in the introduction of some system of irrigation, is very important"

The "Committee on Public Lands" during said session reported upon the subject of irrigation "the necessity for the storage of water running to waste at certain seasons of the year, and recommended that such laws should be enacted as will encourage enterprise of this character."

The Congress of the United States adopted under the "Stewart amendment" to the "Sundry Civil Appropriation Bill," providing for surveys for reservoir sites and for ditches and canals for the purpose of irrigation, the following: "For the purpose of investigating the extent to which the arid region of the United States can be redeemed by irrigation, and the segregation of the irrigable lands in such arid region, and for the selection of sites for reservoirs and other hydraulic works necessary for the storage and utilization of water for irrigation and the prevention of floods and to make the necessary maps, including the pay of employes in field and in office, the cost of all instruments, apparatus, materials and all other necessary expenses connected therewith, the work to be performed by the Geological Survey under the direction of the Secretary of the Interior, the sum of $250,000 is hereby appropriated. And all the lands which may be designated for reservoirs and canals for irrigation shall be reserved as the property of the United States, and shall not be subjected to entry or settlement until hereinafter provided for by law."

The press of Nevada have been unanimous in sentiment in advocacy of an Irrigation Law for the regulation and the storage of waters in the State.

The people of Nevada in State and County Conventions of the Republican and Democratic parties, in their platforms for 1888, very emphatically demanded that means shall be provided by legislative enactment for irrigation and other improvements. * * *

It will be observed from these declarations of the people upon this subject, that each and every member elected to the Fourteenth Session of the Legislature, about to be held, has solemnly pledged himself to aid in enacting such irrigation laws as will be best, most just and equitable for the people of Nevada

It is now remains to be seen whether these promises, made before election to the people as to irrigation legislation, are to be fulfilled, or are the people to be grieviously disappointed by failure to meet obligation at maturity. Whether this clear and sharply defined issue is to be maintained by those on whom it is incumbent to frame a law in accordance with the wishes and behests of the people, to the subordination, if not the almost exclusion, of all others. We have no doubt upon the question at issue, nor upon the undoubted intelligence and moral integrity of the people's choice, to serve them faithfully and well.

Those who have given this subject careful study, and whose opinions are entitled to great weight, have unanimously declared in favor of a State control, where irrigation is practiced, and that the fundamental principles of the system can never be solved by the policy of non-intervention.

ESSEX ICE COMPANY,

Essex, Washoe Co., Nevada.

Pure Mountain Ice for Sale.

Address all orders to

ESSEX ICE CO., Verdi, Nevada.
Or ESSEX ICE CO., Reno, Nevada.

M'KISSICK OPERA HOUSE!

FOR ONE NIGHT ONLY!

Monday, January 28th!

RICHARDS & PRINGLE'S

FAMOUS

Georgia Minstrels

Headed by the Emperor of the Minstrel World,

BILLY KERSANDS!

Supported by the Greatest of all Trios

GEORGE JACKSON,

—AND—

MALLORY BROS.,

And a Coterie of Colored Stars

Grand Street Parade by the Georgia Silver Cornet Band at 12 o'clock, noon

Reserved Seats now on sale at Nasby's Bazaar.

EVERYBODY!

Visiting San Francisco

CAN RETURN HOME WITH A PRESENT that will not fail to please friend and that is a

PORTRAIT

TAKEN INSTANTANEOUSLY BY

Taber

the World-wide Known Photographic Artist
8 Montgomery Street,
SAN FRANCISCO, CAL

ANNUAL MEETING.

THE ANNUAL MEETING OF THE STOCKholders of the Nevada-California Loan and Investment Company will be held at the office of the company, in the building of the First National Bank of Reno, Nevada, in Reno on Tuesday, the 8th day of January, 1889 for the election of Trustees for the current corporate year, and for the transaction of such other business as may lawfully come before the meeting. Hour of meeting 8 o'clock P. M.

F. M. LEE, Secretary.

RENO, Nevada, December 8, 1888.

The foregoing meeting is hereby postponed until Tuesday, the 12th day of February, 1889, at 7 P. M.

F. M. LEE, Secretary.

MISCELLANEOUS.

T. K. HYMERS,

TRUCKEE LIVERY, FEED & SALE STABLE.

Cor. Sierra and Second Sts., Reno, Nev.

Horses, Buggies and Saddle Horses

—TO LET—

And Horses Boarded by the Day, Week or Month. Terms to suit the times

We have also attached a large Hay Yard with good Stables. also Corrals for loose stock well watered HEARSE TO LET

RIVERSIDE HOTEL,

(FORMERLY LAKE HOUSE.)

Reno - - - Nevada.

W. R. CHAMBERLAIN, Proprietor

I HAVE RENOVATED AND REMODELED this beautifully situated Hotel, on the banks of the Truckee river, and I am now prepared to furnish

FIRST-CLASS BOARD AND LODGINGS

Free Coach to and from all Trains.

Extending a cordial invitation to all my old friends and patrons, I am yours,

v 31-tf W. R. CHAMBERLAIN.

DEPOT HOTEL,

AT THE DEPOT, - - Reno, Nev.

R. W. PARRY, Proprietor.

This House is situated beside the Railroad track, and it is but step from the building to the cars of the O. P. R R on one side, and those of the V. & T. R. R. on the other.

ALL THE ATTRACTIONS OF A FIRST-CLASS HOTEL ARE SUPPLIED

O. NOVACOVICH. H. J. BERRY.

BERRY & NOVACOVICH,

Wholesale and Retail Dealers in

Staple and Fancy Groceries,

GREEN AND DRIED FRUITS,

Vegetables, Hardware, Crockery, Glassware

TOBACCOS, WINES, LIQUORS AND CIGARS

All the novelties in Fancy Groceries. No need to send away for choice goods. Cash trade solicited and satisfaction guaranteed.

UNION SALOON.

NORTHWEST CORNER OF VIRGINIA and Second Streets.

RENO.

CHASE & CHURICH.

The best quality of

Wines, Liquors and Cigars.

Fine Billiard and Pool Tables attache for the accommodation of guests.

Jesse Moore's rands of Whisky a Specialty

Call and See Us.

W. J. LUKE, THE BLACKSMITH

Corner of Fourth and Sierra streets, has a Lot of Dead-axle

WAGONS

BUGGIES,

—ETC.,—

NEW AND SECOND HAND

FOR SALE OR TRADE CHEAP.

THE PALACE

—IS—

RENO'S LEADING HOTEL.

—IT HAS—

Light Sunny Rooms,

Restaurant Attached,

Fine Billiard Parlor.

EVERY ATTENTION PAID TO GUESTS Polite and accommodating attendants in every department. The house is first-class throughout, is open day and night, and every attention is shown travelers AL. WHITE.

PIANOS! PIANOS! PIANOS!!

HAVE YOU SEEN ANY OF THE CELEbrated Ives & Pond pianos More than 00 of them in use in the New England Conservatory of Music in Boston E Tourjee, the Principal of the institution, says they have been in constant use for the last eight years, and there has never been one instrument returned to the factory They are being used in all the institutions of learning in the United States, and they stand in tune longer than any other piano manufactured in the world By calling on the agent you can see the different styles and prices which will be sold on installments and at reduced prices, with a number of other leading instruments. Call before purchasing elsewhere. W N KNOX

DRUGS! DRUGS!

FRESH DRUGS

—AND—

MEDICINES

—AT—

HODGKINSON'S

Virginia St. Reno.

THE BANK OF NEVADA.

THE BANK OF NEVADA,

RENO, NEVADA.

Capital Stock fully subscribed,... .....$300,000

WILL BUY AND SELL EXCHANGE ON SAN FRANCISCO, NEW York, London and the principal Eastern and European Cities.

OFFICERS:

M. D. FOLEY. .....President | M. MEYER..... Cashier
M. E. WARD.....Vice President | R. S. OSBURN ....Assistant Cashier

DIRECTORS:

Daniel Meyer, of San Francisco; M. D. Foley, of Eureka; Geo. Russell, of Elko; M. E. Ward, J. N. Evans, C. C. Powning and L. Abrahams, of Reno.

STOCKHOLDERS:

Daniel Meyer, M Brown L. Brown and Willim Fries, of San Francisco; Russell & Bradley, of Elko, M. D. Foley, B. Gilman, H. Donnelly, W. E Griffin John Torre, H. Johnson and W. J. Conkin, of Eureka; Frank Golden, of Virginia City; Hiram Healey, of Susanville; Theo. Winters, of Washoe Valley; R. M. Clarke, of Carson J B Whitted, of Wadsworth; C C. Powning, J. N. Evans, B F. Bobo, L Abrahams, A Abrahams, W. H. Gould, Sol Levy, M. E. Ward, R. S. Osburn, R. H Lindsay, W. D. Phillips, E. Cohn, T V. Julien, L J. Flint, Mrs. D. H. Barker, of Reno.

Will Transact a General Banking Business,

Mining and other Stocks Bought and Sold on Commission

Agents for Several First-Class Insurance Companies.

F. LEVY & BRO.

F. LEVY & BROTHER,

—THE RELIABLE—

Dry Goods, Carpet and Cloak House,

Will dispose of the remainder of their

CLOAKS AT GREAT SACRIFICE.

No Cloaks will be kept over for next season. This means Bargains.

BOOTS AND SHOES.

The Cheapest! The Best!

TASSELL BROTHERS,

Powning's New Building, East Side of Virginia Street,

Are constantly receiving, direct from the Leading Manufacturers of the United Stated, the Largest and Most Complete Stock of

BOOTS AND SHOES

FOR GENTLEMEN.

Shoes and Slippers for Ladies, and General Footgear for Youths and Misses

That have ever been received in this city The public is invited to call and inspect them. Boots and shoes made to order. Repairing Neatly Done.

Leather and Findings of all Descriptions.

W. O. H. MARTIN.

W. O. H. MARTIN,

—DEALER IN—

Shelf Hardware, Bar Iron, Barbed Wire

Steel, Cumberland Coal, Lime, Plaster, Cement,

AGRICULTURAL IMPLEMENTS

Buckeye And all Other Kinds of Machine Extras a Specialty.

GROCERIES, LIQUORS, TINWARE AND CROCKERY.

Agent for Empire Mower.

Commercial Row, Reno, Nevada.

FIRST NATIONAL BANK.

FIRST NATIONAL BANK

RENO, NEVADA.

Capital Paid in, $200,000. Surplus Fund, $70,000.

Collections Carefully Made and Promptly Accounted For.

ACCOUNTS OF MERCHANTS, BANKS, BANKERS AND INDIVIDUALS SOLICITED.

OFFICERS.

D A. BENDER, President G W MAPES, Vice-President. C. T. BENDER, Cash
GEORGE H. TAYLOR, Assistant Cashier.

BOARD OF DIRECTORS:

W. O. H MARTIN, A. H MANNING, GEO. W. MAPES D A BENDER, C. T. BENDER

STOCKHOLDERS:—D A Bender, Mrs H. M Yerington, Carson, Nevada, D B. Lyman, Richard Kirman, Virginia City Nevada, J P Woodbury, Empire, Nevada, Allen A. Curtis, John A Paxton, F. Stadtmuller, Thos Holt, San Francisco, Cal, F M Rowland Long Valley, Cal, Chas Kaiser, Stillwater, Nevada, Adam Schrieber, Winnemucca, Nevada, O. W Ward, W. O H Martin, Geo. W Mapes, Samuel Brown, F M Lee, Geo H Taylor, A H. Manning C Bender Estate John Johnson, Mrs Jennie Lewis Reno Nevada

LANGE & SCHMITT.

The Cheapest Place in Reno

—FOR—

PARLOR AND COOK STOVES

AND PLUMBING,

Hardware, Groceries, Paints, Oils, Window Glass and Pocket Cutlery.

LANGE & SCHMITT - - - - COMMERCIAL ROW

NEWSPAPERARCHIVE® NEWSPAPERARCHIVE®

DAILY NEVADA STATE JOURNAL

PRICE OF DAILY JOURNAL.

12½ CENTS PER WEEK.

SUNDAY.....JANUARY 27, 1889.

TOWN AND COUNTY.

BREVITIES.

Georgia Minstrels to-morrow night.

Go to Lange & Schmitt for skates *

Go to Lange & Schmitt for agate ware. *

Go to Lange & Schmitt for parlor stoves. *

Billy Kersands, with the Georgia Minstrels to-morrow night, is great.

A Postoffice has been established in Grant Co, Oregon, by the name of Susanville.

Hon. Wm. Thompson, W. R. Chamberlain and Louis Dean returned yesterday morning from California.

To-morrow the time will be up for the delivery of the electoral vote certificates from the several States at Washington.

Mrs. E. M. Neale, mother of Mrs. G. E. Holesworth, arrived from San Francisco yesterday morning on a visit to her daughter.

The Storey County Commissioners have issued their proclamation for the special election ordered by the Legislature to be held February 11th.

Judge H. S. Welton, United States Inspector of the Indian Department, is at Carlin, engaged in settling certain Shoshone Indians on land in severalty.

The JOURNAL has received the report of the Surveyor General and State Land Register for the years 1887 8. It contains a large amount of "nutriment" in a compact form.

Fifteen or twenty Bannock Indians, headed by Johnson Sides and their chief, paraded the streets of Reno yesterday afternoon prior to their performance in the Nevada Theater last evening.

The Alturas Postmaster informs the Modoc Independent that he now sends all mail addressed to Susanville, via. Cedarville and Lassen, as that route is more expeditious than either the Bieber or Likely route.

The case of the United States Government against the Sierra Lumber Company to recover $2 217 358 for the illegal cutting of over 637,000,000 feet of timber from lands in Tehama and Butte counties, Cal, was given to the jury Friday.

The Alturas New Era says E. V. Spencer purchased twenty acres of land from Cyrus G. Dorris, last week, paying $1,250 therefore. The land is near where it is supposed the railroad depot will be built. Spencer is going to invest heavily in Modoc real estate.

Service in the M. E. Church at 11 A. M and 7 P. M. Morning subject "Can a man be true to his country or be a Christian who does not go to Church." Evening subject "Hell a better place than Heaven for one who dies in his sins." Free seats for all. R. H. Bready.

A San Francisco dispatch says Ida Williams, 15 years old, who ran away from home on Christmas, was found Thursday in company with Edward, a brother of Alexander G Monson, who was hanged for the murder of Mamie Kelly. The girl says he forced her to lead a life of shame, and took all her earnings, also those of another woman.

Services at the Baptist Church this morning and evening. Rev C. L. Fisher, Pastor. Subject for 11 A. M., "The World's Question, the Trial of Jesus." Sabbath School at 12:15 P. M. The funeral of Miss Rosa W. Taubert will be held at 2 P. M. Subject for 7 P. M., "Verily, Verily." On Thursday evening next will be a Bible reading at 7 P. M. Subject, "Christian Obedience." All come.

The Water Outlook.

The Silver State says the prospects of high water in the Humboldt next spring are not so good as they might be, though the outlook is more promising than it was a year ago. Railroad men say that ranchers at Wells estimate that there is twice as much snow in the mountains at the head of the Humboldt as there was this time last year. The snow fall is light in the ranges about Paradise Valley though there is said to be considerable snow at the head of the little Humboldt. As it is getting rather late in the season for heavy snows to fall in the mountains, farmers and stockmen say the salvation of the country depends upon a wet spring.

I. O. G. T. Election.

The regular semi-annual election of officers of Fidelity Lodge No. 4, I. O. G. T, took place at their hall Friday evening with the following result: W. C. T., Marcia Fredrick; W. V. T., Lottie Mapes; W S, C. D. Van Duzer; W F S, F. Morrill; W. T., F. Higerman; W M., J R Williamson; W C, Clara Taylor; W. I. G, Zua Harding; W. O G, O Trendway; S. J. T., Ida Mapes; organist, E. Mitchell.

ENTERPRISE REWARDED.

The Palace Dry Goods and Carpet House Transact a Wonderful Business in Their Two Weeks' Clearance Sale.

A positive proof that liberal and judicious advertising pays when the advertiser strictly adheres to his promises was given during the past two weeks at the Palace Dry Goods and Carpet House when throngs of buyers congregated daily to inspect and purchase from the great two weeks clearance sale stock, that taxed the force of attendants to their utmost capability. The incontrovertable fact was demonstrated, that this great sale embodies more real advantages to purchasers than have ever been given before. Silks and dress goods, cloaks, wraps and jackets, laces embroideries, kid gloves, ribbons, notions—in short, all departments, were thronged and a general demand existed for everything included in the stock. An additional proof of sincerity is given by the Palace Dry Goods and Carpet House for Monday, January 28th, in the offer of twelve pieces eiderdown flannel in the newest shadings, that have been regularly sold heretofore at 75 cents and $1 per yard, at the low figure of only 50 cents per yard. The bargains at the Palace Dry Goods and Carpet House certainly form the golden opportunity of the season.

THE WATER QUESTION.

Meeting Yesterday and Action Taken on the Subject

At 2 o'clock yesterday about 100 ditch owners and farmers met in the Court House to discuss the water question and arrive at some method for the proper handing of it for irrigating purposes. R. L. Polton was elected Chairman and B. F. Leete Secretary of the meeting. Hon. Wm. Thompson stated to the meeting that a bill would be introduced in the Legislature the coming week asking the State to make an appropriation for water storage. Hon. H. H. Beck offered a resolution to the effect that O Derby, Alvaro Evans, Geo. Alt, G. W. Mapes and Archie Farrington be appointed a committee to draft and submit to the Legislature a bill covering the ground, and on motion of Mr. Thompson James Mayberry was added to the committee. After various speakers were heard on the subject of water storing, the meeting adjourned.

A Water Scheme.

Mr. M. C. Gardner, one of Carson's oldest citizens and business men, informs the Tribune of a scheme he has in view to bring water from the head of the Carson river into town. The proposition is to run a ditch from a reservoir through Carson Valley and making a reservoir at Clear Creek of 330 acres capacity, to store water enough to supply the town, Orphans' Home and State Prison, the surplus to again flow into the Carson river so that a constant stream will be kept up for milling purposes. Mr. Gardner calculates that the whole arrangement can be be completed for $50,000, and if the State does not desire to furnish the necessary means, he will prosecute the work by receiving a sufficient sum for a starter and securing him against loss in the future.

The Minstrels To-Morrow Night.

The Georgia Minstrels will appear in McKissick's Opera House to-morrow night. Of them the Portland Oregonian says:

Richard's & Pringle's Georgia Minstrels began a short season at this house last evening and were greeted with a good audience. The company is of good material throughout, Billy Kersands being a host in himself The programme was a very enjyable one, and the first part songs were well sung. George Jackson's "Brother Gardner's Wedding" and Billy Kersands' "Come Along Sinners" fairly bringing down the House. Especially well rendered were the characteristic negro melodies The sketches and special acts by Kersands, Jackson and Mallory Bros. earned unstinted applause, and their dancing was as clever as that of any minstrels seen here in a long time. Billy Kersands' imitation of a ballet dancer convulsed the house. George Jackson too showed himself a very clever comedian and a good singer.

Comstock Mining News.

The Enterprise says the news from the lower levels of the leading mines continues favorable, the majority having in sight considerable bodies of ore of good milling grade.

The Savage folks have just developed a deposit of fine ore on their 500 level, while on the 400 level the west crosscut on the line has struck a body of pay ore that seems likely to prove of much importance. It seems likely to make a large body in the Hale & Norcross, toward which mine it appears to be growing in width.

Those Carlin Remains.

The Elko Independent of last Wednesday says: So far as we have been able to learn the post mortem held at Carlin yesterday developed nothing further than that the remains found in Brewer's cellar were those of a human being, but decomposed so that identification is out of the question.

In a baseball match between a nine of the public school and a nine of the University yesterday, the latter were badly worsted.

A BIG SCHEME.

What the Enterprising Citizens of Corinne Are About to Do.

The Enterprise says:

Corinne is going for a big artesian well, a big gas well and a big deposit of coal, all in the same hole. The people are earnest in their project and have such indications of natural gas as almost insures them a rousing well. The Salt Lake Tribune of last Wednesday says: "A well sinking apparatus called the 'Brown Mule' has arrived from the East and will soon be put at work. This is the most powerful well-sinking machine ever brought to Utah, and is capable of going to a great depth. Corinne people hope to get both water and gas, and also demonstrate that coal underlies the town. There was an interesting incident way back in 1871 that caused great excitement there. A six-inch well went down 180 feet, when the drill being broken operations were stopped. Gas rose in the well and being confined or reduced to a four inch nozzle was lighted and burned during a celebration by the citizens, who had a band, lots of oratory and a good time generally. Quicksands filled the pipe for some distance up, but during all these years a lighted match dropped in will send up a big flame of burning gas for a moment. The new well is to be close to Guthrie's Hotel, and later a well is to be sunk near the lake west of Corinne."

When the people of Corinne are done with the "Brown Mule" let the "critter" be brought to Nevada and a big test well will be sunk either in Carson or Truckee Valley. In this basin region a big well sent down to the primitive rock cannot fail.

What Is to Be Done?

The following from a Washington dispatch will correct a popular error in regard to the United States Water Storage Surveys:

"A general misunderstanding exists," said Professor A. Thompson of the Geological Survey, this morning, "in regard to the proposed work in that department in the survey of the arid lands of the country. It seems to be the general opinion among those who are not fully acquainted with the subject that the Government proposes to construct irrigating works, and that the survey which has been in progress is for that purpose, but in this they are entirely mistaken The object of the survey is to determine the amount of water in the rivers of the country, the lands most adaptable for irrigation, the eligibility of sites for reservoirs and work of that kind. Nothing definite can yet be said on the nature of the work to be done the coming season, or what will be accomplished. It is proposed, however, to put parties in the field in California as soon as the proper season arrives. The field of operation will be on the headwaters of the Stanislaus, Merced and Tuolumne rivers in California, and in Nevada field parties will be put to work around the Carson Walker and Truckee rivers. Major Powell has asked that Congress provide us with an appropriation of $350 000. of course the work will depend upon the amount given us by Congress."

A Fatal Coasting Accident.

The Virginia Enterprise of yesterday contains the following:

While coasting on a steep bank between the Chollar and the Julia works yesterday afternoon, about 1 o'clock, Thomas Johns, the 5-year-old son of T C Johns, was pitched from his sled and striking upon a rock the back part of his skull was crushed in. Drs Harris and Packer were called in They raised that portion of the skull which was crushed in upon the brain, and when they did so a great flow of blood followed. The bones of the skull had severed an artery or large blood vessel. All was done that medical science suggested, but without avail. The boy died last evening about 8 o'clock.

What Am I to Do?

The symptoms of biliousness are unhappily but too well-known. They differ in different individuals to some extent. A bilious man is seldom a breakfast eater. Too frequently, alas, he has an excellent appetite for liquids but none for solids of a morning. His tongue will hardly bear inspection at any time; if it is not white and furred it is rough at all events.

The digestive system is wholly out of order and diarrhea or constipation may be a symptom or the two may alternate. There are often Hemorrhoids or even loss of blood. There may be giddiness and often headache and acidity or flatulence and tenderness in the pit of the stomach. To correct all this if not effect a cure try Green's August Flower, it costs but a trifle and thousands attest its efficacy.

Coal, Coal, Coal.

Pleasant Valley coal is the best and cheapest fuel in the market. 3 tons of P. V. coal equals five tons Rocky Mountain coal, by actual test. No slate or clinkers. One ton P. V. coal equals 3 cords common pine wood. Give it a trial and be convinced. Leave orders with or enquire of H. Sample, Depot Hotel or coal house, or at Nasbys, or of Phil Allgier, the drayman.

The Legislature doubtless made times lively yesterday for Reno, and Reno no doubt made it lively for the Legislature. Thus it would be a standoff. Reno is a live town and the people thereof are wideawake.—Enterprise, 25th.

The prospects for a good navy for the United States in a few years are considered as most favorable.

Advice to Mothers.

Are you disturbed at night and broken of your rest by a sick child suffering and crying with pain of cutting teeth? If so, send at once and get a bottle of Mrs Winslow's Soothing Syrup for Children Teething. Its value is incalculable. It will relieve the poor little sufferer immediately. Depend upon it, mothers, there is no mistake about it. It cures dysentery and diarrhoea, regulates the stomach and bowels, cures wind colic, softens the gums, reduces inflammation, and gives tone and energy to the whole system. Mrs Winslow's Soothing Syrup for Children Teething is pleasant to the taste, and is the prescription of one of the oldest and best female nurses and physicians in the United States, and is for sale by all druggists throughout the world. Price 25 cents a bottle feb. 21-sw f-1y

When Baby was sick,
We gave her Castoria.
When she was a Child,
She cried for Castoria.
When she became Miss,
She clung to Castoria.
When she had Children,
She gave them Castoria.

ROYAL

BAKING POWDER

Absolutely Pure.

This powder never varies. A marvel of purity, strength, and wholesomeness. More economical than the ordinary kinds, and cannot be sold in competition with the multitude of low test, short weight, alum or phosphate powders. SOLD ONLY IN CANS.
ROYAL BAKING POWDER CO., nov14-dkw 106 Wall St New York

Wanted.

Man of good selling ability to represent us in this town as sales-agent ($5.00 to $5,000 per year can be made) Address
WANAMAKER & BROWN,
Philadelphia.
The largest clothing and merchant tailoring concern in America

CATARRH

COLD IN HEAD.

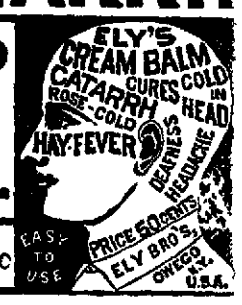

Try the Cure

Ely's Cream Balm

Cleanses the Nasal Passages. Allays Inflammation. Heals the Sores. Restores the Senses of Taste, Smell and Hearing.

A particle is applied into each nostril and is agreeable. Price 50c. at Druggists or by mail. ELY BROTHERS, 56 Warren St., New York.

I CURE FITS!

When I say CURE I do not mean merely to stop them for a time, and then have them return again, I MEAN A RADICAL CURE. I have made the disease of

FITS, EPILEPSY or FALLING SICKNESS,

A life long study. I WARRANT my remedy to CURE the worst cases. Because others have failed is no reason for not now receiving a cure Send at once for a treatise and a FREE BOTTLE of my INFALLIBLE REMEDY Give Express and Post Office. It costs you nothing for a trial, and it will cure you. Address
H. G. ROOT, M.C., 183 PEARL ST., NEW YORK

RICHARD HERZ,

RENO, - - - NEVADA.



PARTICULAR ATTENTION PAID TO
Engraving and Watch Repairing
STANDARD TIME TAKEN BY TRANSIT

PALACE DRY GOODS STORE.

SECOND WEEK!

SPECIAL SALE OF

Embroideries, Laces, Ribbons

AT THE

PALACE

Dry Goods and Carpet House

THE SUCCESS THAT HAS BEEN attending our great Annual Clearance Sale assures us that our efforts are appreciated by the public, who have been prompt in taking advantage of the enormous reductions made throughout our estabment. **This Week** we present some of the innumerable bargains, which can be seen displayed in our Show Windows. The items below will recommend themselves to the attention of the ladies and public in general, and will give an idea of the exceedingly low prices at which they are offered during this sale:

Monday, January 21st,

We will place on sale the following extraordinary bargains:

Lot 1. 800 yards Embroidery.....at 1c per yard, worth 3c
Lot 2. 580 yards Embroidery.....at 2c per yard, worth 4c
Lot 3. 750 yards Embroidery.....at 3c per yard, worth 5c
Lot 4. 900 yards Embroidery.....at 5c per yard, worth 8½c
Lot 5. 780 yards Embroidery.....at 6c per yard, worth 10c
Lot 6. 640 yards Embroidery.....at 10c per yard, worth 15c

There are many other wider and finer ranging in price from 15c to 50c per yard, which are exceedingly good value, quality considered.

15 pieces Everlasting Trimming splendid value.....at 10c dozen yards
16 pieces Everlasting Trimming, pretty patterns.....at 15c per dozen yards
22 pieces Everlasting Trimming, good value.....at 20c per dozen yards
17 pieces Everlasting Trimming, white and colored.....at 25c per dozen yards
19 pieces Everlasting Trimming, excellent value.....at 30c per dozen yards

These will be found to be about 50 per cent. less than same class of goods has ever been sold in this city.

LACES LACES, LACES.

22 pieces DENTELLE ORIENTAL LACE, choice patterns, at 5c, 7½c, 8½c, 10c, 15c and 20c per yard. These are worth fully double. As this is the season when Laces and Embroideries are largely used, ladies will do well to make a selection from this large assortment.

500 Pieces All Silk Satin and Gros-grain Ribbon,

Crown Edge, and in the Most Desirable Shades, will be offered at the following remarkably low figures:

No. 5. 135 pieces, at 5 cents per yard | No. 9 115 pieces, at 12½ cts per yard
No 7. 125 pieces, at 10 cents per yard | No 12. 125 pieces, at 15 cents per yard

In addition to the above the following splendid bargains will be offered:

20 dozen Ladies' five-Button Derby Stitched Kid Gloves in tan, brown and black, at 50 cents a pair
There are left a few pieces of the Celebrated Faille Francaise Silk, in pretty shades, at $1.75 per yard.
A few more cuts left of the finest grade of all Silk Satin Rhadames at the reduced price of $1.25 per yard.
50 pairs 10-4 white Blankets at only $1 per pair.
The balance of our CLOAKS, WRAPS AND JACKETS, we will close out at importantly prices.

☞We respectfully invite the public in general to pay us a visit during this sale as it will repay them to do so. By calling early you will be enabled to make a better selection. Respectfully,

Palace Dry Goods and Carpet House.

JOHN BREUNER, SACRAMENTO.

JOHN BREUNER,

Furniture and Bedding,

604, 606, and 608 K Street.

SACRAMENTO, CAL.

THE OLD RELIABLE FURNITURE HOUSE OF John Breuner is well worthy of note, and we take pleasure in devoting to it due space and attention. Mr. Breuner has been engaged in the business for thirty-three years and conducts one of the largest business houses in California. He manufactures and deals in all kinds of furniture and bedding, and has established a most enviable celebrity for the excellence of the goods turned out by his house. He carries a very large stock, embracing all grades and kinds of furniture and quotes prices that defy competition. His goods are all first-class, made of the best material and first-class workmanship, and the people cannot find a more advantageous house to deal with. He carries a supply of photographs of all goods, which will be sent free of charges to any address, and by this method people at a distance can select goods at home as well as in person at his house, and may rest assured of being satisfactorily and fairly treated by him. This is a most convenient and pleasant method for those abroad, and we recommend a trial of it.

I. FREDRICK.



NewspaperARCHIVE®

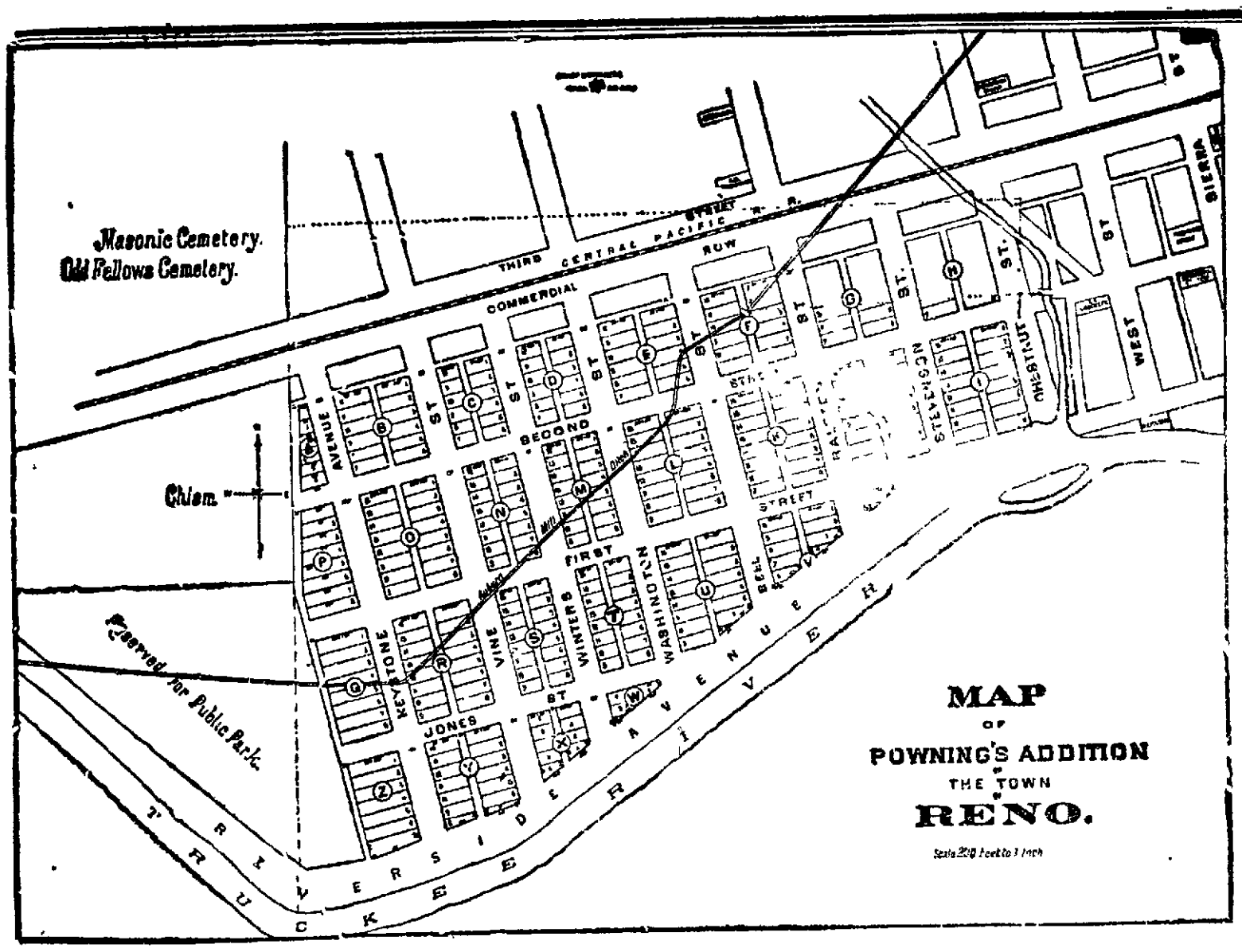

250 Beautiful Lots For Sale!

A RARE CHANCE FOR INVESTMENT AND A HOME

THE MOST LOVELY PORTION OF RENO.

Facing the Truckee—The Aristocratic Riverside Avenue Driveway—Splendid Sewerage—Healthy Location and Safe From Fire.

The proprietor is now ready to receive proposals for lots in Powning's Addition. The map gives a good idea of the Tract, which is situated between the Central Pacific Railroad and the Truckee River, and commences on the west at a point three blocks distant from Virginia Street, making it the most central and convenient of any portion of the rapidly growing town of Reno. Unlike any other part of the town this Addition faces the beautiful Truckee River and Riverside Avenue is certain to become the fashionable driveway of the country. The streets are 80 feet wide, while Riverside and Keystone Avenues are intended to be 100 feet in width. All alleys are 20 feet wide. The soil is a rich gravelly loam, and susceptible of the highest state of cultivation. Being situated as it is it is more safe from fire than any other section The regular lots are 50x140 feet. The sewerage is perfect.

Before Buying Elsewhere Parties will do Well to Look at These Lots.

RENO

Reno's geographical position is excellent. It is on the line of the Central Pacific Railroad, only 154 miles from Sacramento, and 244 miles from San Francisco It is the terminus of the Virginia and Truckee Railroad running south, and of the Nevada and California Rail road running north. It has two Flouring Mills, Planing Mills, three Nurseries, a Soap Factory, Reduction Works, and other industries. A great Woolen Mill and a Sash, Door, Blind and Box Factory, are about to be established.

Reno has the Bank of Nevada with $300,000 capital, and the First National Bank with $200,000 capital. It has two fine papers in the DAILY and WEEKLY NEVADA STATE JOURNAL and the Daily and Weekly Gazette.

Reno is the natural home of the Alfalfa, and therefore the great cattle headquarters of the State. Here are fed the prime beef for the California market. Reno potatoes are the best in the world, and she also excels in Strawberries and the small fruits. Reno Wheat took the first prize at the great New Orleans Exposition.

The State Fair is always held at Reno.

Reno is the County Seat of Washoe County, the wealthiest county in Nevada.

RENO!

Has 5,000 Population and is Growing Rapidly.

The Loveliest Town!

The Cleanest Town!

The Wealthiest Town!

The Healthiest Town!

RENO

Is Supported by the Richest Farming Country of Nevada, Northern California and Southern Oregon.

RENO

Has no equal in Nevada or California for salubrity of climate, wealth of soil, diversity of products and stability. Situated in the very heart of the celebrated Truckee Meadows the future of Reno is assured. Reno is the City of Homes. There is not a house to rent in Reno. New buildings are occupied as fast as erected. Reno has advantages which no other town can equal. The climate is mild and genial in Winter, and even and healthful in Summer. There are no excessively heated or severely cold terms, and while the days may be warm in Summer the nights are deliciously cool; in Winter sleigh-riding is the exception and not the rule.

Facilities for irrigating surpass any in the State, and there is no failure of crops.

Reno has Churches of all denominations, Bishop Whitaker's School for Girls, Mt. St. Mary's Academy, the State University, and splendid Public Schools.

The Reno Water Co. furnishes ample pure, cold water for all purposes. The Reno Electric Light Co.'s electric light system, already well established, is being augmented. The Reno Gas Co. supplies gas for all purposes. The streets of Reno are lighted by electricity.

RENO!

Is the Railroad Center of Nevada.

RENO

Is the Educational Center of Nevada.

RENO.

Is the Healthiest Town in Nevada.

RENO

Is Great, and Alfalfa is King

The Safest Investment

IN THE STATE

RENO PROPERTY

Is the Cheapest on the Coast in comparison with that of other cities!

TAX LIST.

DELINQUENT TAX-LIST

—OF—

Washoe County, State of Nevada,

FOR THE YEAR 1888.

CENTRAL PACIFIC RAILROAD COMPANY

All of section 9, township 16, range 20, 640 acres,
all of section 21, township 16, range 20, 640 acres,
Nw quarter and n half of sw quarter and n half of ne quarter of section 29, township 16, range 20, 320 acres
W half of nw quarter and ne quarter of nw quarter and nw quarter of ne quarter of section 31, township 16, range 20, 160 acres,
all of sec 1 township 17, range 19, 640 acres,
all of sec 9, township 17, range 19, 640 acres,
all of except n half of ne quarter, section 11 township 17, range 19, 560 acres,
W half sec 13, township 17, range 19, 320 acres,
all of sec 15, township 17, range 19, 640 acres
Nw quarter of ne quarter of section 23, township 17 range 19, 40 acres,
Sw quarter and nw quarter of nw quarter of sec 27 township 17, range 19, 200 acres
S half and nw quarter of sec 29, township 17 range 19 480 acres,
Nw quarter of se quarter and n half of sec 33, township 17 range 19, 360 acres,
N half and e half of sw quarter and se quarter of sec 1, township 17, range 20, 560 acres,
Nw quarter and n half of ne quarter and sw quarter of ne quarter of section 3, township 17, range 20 200 acres,
Ne quarter of se quarter and e half of sw quarter of section 5, township 17, range 20, 120 acres,
E half and sw quarter and nw quarter of se quarter of sec 5, township 17, range 20 520 acres,
all of sec 9, township 17 range 20, 640 acres,
all of sec 21 township 17 range 20, 640 acres,
all of sec 19 township 17 range 20 640 acres,
all of sec 17 township 17 range 20 640 acres
all of sec 15, township 17 range 20, 640 acres,
all of sec 29, township 17 range 20 640 acres,
E half and e half of w half of sec 31, township 17, range 20, 480 acres,
all of sec 33 township 17, range 20, 640 acres,
E half and sw quarter of section 3, township 18, range 19 480 acres,
W half and se quarter and w half of ne quarter of sec 13, township 18, range 19, 240 acres,
all of sec 15, township 18 range 19, 640 acres
all of sec 21, township 18 range 19, 640 acres
all of sec 23, township 18 range 19 640 acres,
E half and nw quarter and w half of sw quarter of sec 25, township 18, range 19 560 acres,
W half and ne quarter of sec 27, township 18, range 19 480 acres,
E half and nw quarter of sec 33, township 18 range 19, 480 acres,
S half of n half and sw quarter and s half of se quarter and nw quarter of se quarter of sec 35 township 18 range 19, 440 acres,
Ne quarter of sec 5 township 18, range 20, 160 acres,
W half of section 11, township 18, range 20, 321 acres,
W half and ne quarter and s half of se quarter and nw quarter of se quarter of sec 19, township 18 range 20 560 acres,
Nw quarter of sec 23, township 18, range 20, 160 acres,
S half and ne quarter of sec 27, township 18, range 20 480 acres,
S half of sec 29, township 18 range 20, 320 acres
S half and nw quarter of sec 31, township 18, range 20, 480,
Fractional se quarter of sec 17, township 19, range 18, 80 acres,
all of sec 5 township 19, range 19, 640 acres,
all of sec 7, township 19 range 19, 640 acres,
Nw quarter of sec 17, township 19, range 19 160 acres,
all of sec 1 township 19, range 20, 640 acres,
N half of ne quarter of sec 11, township 19, range 20 80 acres,
W half of sec 13, township 19, range 20, 320 acres,
all of except nw quarter of nw quarter, of sec 23, township 19, range 20, 600 acres
W half of sec 25, township 19 range 20, 320 acres
S half and ne quarter and S half of nw quarter of sec 27, township 19 range 20, 600 acres
Sw quarter and e half of nw quarter of sec 33, township 19 range 20, 240 acres,
all of sec 35, township 19 range 20 640 acres,
all of sec 3 township 19, range 21 640 acres
E half of sec 5, township 19, range 21, 320 acres
N half and n half of sw quarter and nw quarter of se quarter of sec 17, township 19, range 21, 44
all of sec 1, township 20, range 19, 640 acres,
all of sec 5 township 20, range 19 640 acres,
E half and nw quarter and n half of sw quarter and se quarter of sw quarter of sec 5, township 20, range 19 600 acres
all of sec 7, township 20 range 19 640 acres,
all of sec 9 township 20 range 19 640 acres,
all of sec 11, township 20 range 19 640 acres,
all of sec 13 township 20, range 19 640 acres
all of sec 15, township 2 range 19, 640 acres
S half and half of nw quarter and ne quarter of W quarter of sec 17, township 20, range 19, 440 acres,
all of sec 19, township 20, range 19, 640 acres,
all of sec 21, township 20, range 19 640 acres,
E half sec 23 township 20, range 19, 320 acres,
all of sec 25 township 20, range 19, 640 acres,
all of sec 27 township 20, range 19, 640 acres,
all of sec 29 township 20 range 19 640 acres
all of sec 31, township 20 range 19 640 acres
all of sec 33, township 20 range 19, 640 acres,
all of sec 1, township 20, range 20 640 acres
all of sec 5 township 20 range 20 640 acres
all of sec 7 township 20, range 20, 640 acres
all of sec 19 township 20 range 20 640 acres
Ne quarter sec 27, township 20, range 20, 160 acres
all of sec 29 township 20 range 20 640 acres
Se quarter sec 33, township 20, range 22, 160 acres
Fractional w half sec 25, township 20 range 22 320 acres,
N half and n half of s half sec 27, township 20 range 22, 480 acres
Sw quarter and w half of se quarter and ne quarter of se quarter of sec 29, township 20 range 22 280 acres,
W half sec 31 township 20, range 22, 320 acres,
all of sec 7, township 20, range 24, 640 acres,
all of sec 1, township 21 range 18, 640 acres
all of sec 3 township 21, range 18 640 acres
all of sec 5 township 21 range 18, 640 acres,
E half of e half of sec 7, township 21, range 18, 160 acres,
all of sec 9 township 21, range 18 640 acres
all of sec 11 township 21, range 18 640 acres,
all of sec 13, township 21 range 18, 640 acres,
all of sec 17, township 21, range 18, 640 acres,
Fractional section 21, township 21, range 18, 460 acres
Se quarter of sec 23, township 21, range 18, 160 acres
all of sec 25 township 21 range 18, 640 acres
Fractional sec 29, township 21, range 18, 320 acres,
all of sec 3, township 21 range 19, 640 acres,
all of sec 5, township 21 range 19 640 acres,
all of sec 7 township 21 range 19 640 acres
all of sec 13 township 21, range 19 640 acres
all of sec 15, township 21, range 19 640 acres
all of sec 17 township 21 range 19 640 acres
all of sec 19, township 21 range 19 640 acres
all of sec 21 township 21, range 19 640 acres,
all of sec 23 township 21 range 19, 640 acres,
Ne quarter of sec 27, township 21 range 19 160 acres,
all of sec 29 township 21, range 19 640 acres,
all of sec 31 township 21 range 19 640 acres,
E half sec 33 township 21 range 19 320 acres
all of sec 1 township 21 range 20, 640 acres,
Ne quarter of sec 15 township 21 range 20, 160 acres
N half sec 23 township 21, range 20 320 acres,
all of sec 25 township 21, range 20 640 acres,
E half sec 33, township 21, range 20 320 acres
Se quarter of sec 35 township 21, range 20, 160 acres,
all of sec 1 township 22, range 18 640 acres,
S half and n half of n half of sec 3, township 22, range 18 480 acres
all of sec 11, township 22, range 18, 640 acres,
all of sec 15 township 22 range 18 640 acres,
all of sec 13 township 22, range 18, 640 acres
all of sec 23 township 22 range 18, 640 acres,
all of sec 25, township 22 range 18, 640 acres,
all of sec 27, township 22 range 18 640 acres
all of sec 33 township 22, range 18 640 acres,
Se quarter of sec 33 township 22, range 18 160 acres,
Sw quarter 31, township 22, range 18, 160 acres
N half sec 1, township 23 range 20 320 acres
E half of e half and w half of ne quarter of sec 3 township 22 range 20 240 acres
all of sec 11 township 22, range 20 640 acres,
W half of w half and e half of w quarter of sec 13 township 22, range 20 240 acres,
all of sec 25, township 22 range 20 640 acres
Se quarter of section 35 township 22, range 20, 160 acres
S half of section 1, township 22, range 22, 320 acres;

TAX LIST.

N half and sw quarter of section 3, township 22, range 22, 480 acres,
all of section 5, township 22, range 22, 640 acres;
all of section 7, township 22, range 22, 640 acres;
all of sec 9, township 22, range 22, 640 acres,
all of sec 11, township 22, range 22, 640 acres,
E half of sec 13, township 22, range 22, 320 acres,
S half sec 15, township 22, range 22, 320 acres,
S half sec 17, township 22, range 22, 320 acres,
all of sec 21, township 22, range 22, 640 acres,
all of sec 23 township 22 range 22, 640 acres,
all of sec 25 township 22, range 22, 640 acres,
all of sec 27, township 22, range 22 640 acres,
S half sec 29, township 22, range 22, 320 acres,
all of sec 31 township 22 range 22, 640 acres,
all of sec 33 township 22 range 22, 640 acres
E half sec 35, township 22, range 22, 320 acres,
Ne quarter of section 13, township 20, range 23, 160 acres
Fractional section 21, township 20, range 23 240 acres,
N half of n half of section 19, township 20 range 23, 160 acres.
all of sec 3, township 21, range 21, 640 acres
all of sec 5 township 21, range 21, 640 acres
all of sec 7, township 21, range 21, 640 acres
all of sec 9 township 21, range 21, 640 acres
all of sec 11, township 21, range 21 640 acres
all of sec 13, township 21, range 21, 640 acres
all of sec 15, township 21, range 21, 640 acres
all of sec 17, township 21, range 21, 640 acres
all of sec 19, township 21, range 21, 640 acres,
all of sec 21, township 21 range 21, 640 acres,
all of sec 23, township 21 range 21, 640 acres
all of sec 25 township 21, range 21, 640 acres
all of sec 27, township 21 range 21, 640 acres
all of sec 29, township 21, range 21 640 acres
all of sec 31 township 21, range 21, 640 acres
all of sec 33, township 21, range 21, 640 acres,
all of sec 35, township 21 range 21 640 acres,
all of sec 1, township 21, range 22, 640 acres,
all of sec 3, township 21, range 22, 640 acres
all of sec 5, township 21 range 22, 640 acres
N half sec 9, township 21 range 22 320 acres
all of sec 11, township 21, range 22, 640 acres
all of sec 11, township 21, range 22, 640 acres,
all of sec 13, township 21, range 22, 640 acres,
all of sec 15 township 21, range 22, 640 acres,
E half and sw quarter of section 17, township 21 range 22, 480 acres,
all of sec 19, township 21, range 22 640 acres
S half sec 21 township 21, range 22, 320 acres,
E half and sw quarter of section 23, township 21 range 22, 480 acres
all of sec 25, township 21 range 22, 640 acres,
all of sec 27, township 21, range 22 640 acres
N half sec 29 township 21, range 22, 320 acres
S half sec 31 township 21 range 22, 320 acres
all of sec 33, township 21, range 22, 640 acres
all of sec 35 township 21 range 22, 640 acres
all of sec 3, township 21, range 23, 640 acres
all of sec 5 township 21 range 23 640 acres,
S half and nw quarter and ne quarter of ne quarter of section 7, township 21, range 23, 520 acres,
all of sec 9, township 21 range 23 640 acres
Fractional section 11, township 21, range 23, 604 acres,
Fractional w half of section 13, township 21, range 23 320 acres
all of sec 15, township 21 range 23 640 acres
all of sec 17, township 21, range 23 640 acres,
all of sec 19, township 21 range 23, 640 acres,
all of sec 23, township 21, range 23, 640 acres,
all of sec 25, township 21, range 23, 640 acres
all of sec 27 township 21, range 23, 640 acres
all of sec 29 township 21, range 23 640 acres,
all of sec 31, township 21, range 23 640 acres
S half and nw quarter of sec 33 township 21 range 23, 480 acres,
all of sec 33 township 21, range 23, 640 acres,
all of sec 1 township 22 range 19 640 acres,
all of sec 7, township 22 range 19, 640 acres,
all of sec 17 township 22 range 19 640 acres,
all of sec 9 township 22 range 19, 640 acres,
Sw quarter of section 21 township 22, range 19, 160 acres,
Nw quarter of section 27 township 22 range 19, 160 acres,
all of sec 29 township 22 range 19 640 acres,
all of sec 31, township 22 range 19 640 acres,
all of sec 33 township 22, range 19, 640 acres,
Ne quarter of section 1 township 22 range 21, 160 acres,
all of sec 3, township 22, range 21, 640 acres,
all of sec 5, township 22, range 21 640 acres,
all of sec 7, township 22, range 21, 640 acres,
all of sec 9 township 22 range 21 640 acres,
all of sec 11 township 22, range 21, 640 acres,
N half sec 13, township 22 range 21 320 acres,
all of sec 15, township 22 range 21 640 acres,
Ne quarter of section 17 township 22, range 21, 160 acres,
all of sec 21, township 22, range 21 640 acres,
all of sec 23, township 22 range 21 640 acres,
all of sec 29 township 22, range 21, 640 acres,
all of sec 27 township 22, range 21, 640 acres,
all of sec 25 township 22, range 21, 640 acres,
S half sec 29, township 22 range 21, 320 acres,
all of sec 31, township 22 range 21, 640 acres,
all of sec 33 township 22 range 21, 640 acres,
total 120 040 acres, value $60,020, $1,140 37.

STATE OF NEVADA } ss
County of Washoe }

I, John B Williams County Auditor of said county do hereby certify the foregoing to be a true copy of the delinquent list in said county for 1888, ordered by law to be published

Witness my hand and official seal, at Reno in said county this 30th day of November A D 1888

(SEAL)

JNO B WILLIAMS,
County Auditor

A SUPERIOR EDUCATION AT HOME.

THE STATE UNIVERSITY,

OF NEVADA, LOCATED AT RENO, offers excellent opportunities to young men and young women who desire to obtain a good education at a reasonable cost

As an institution being a part of the public school system of the State is free to all residents of Nevada,

Five Schools or Departments

Have been organized in the University

1. The School of Mines and Mine Engineering
2. The School of Agriculture
3. The Normal School
4. The Business Department
5. The Academic Department

The School of Mines and Mining Engineering

Includes a thorough course of study in mathematics, natural science and the English language Graduates of this school will receive the degree of Mining Engineer

The School of Agriculture.

Includes the fundamental branches of mathematics natural science, the English language and observations and experiments connected with the farm and garden Students in this school will be given an opportunity to defray portion of their expenses by working on the University farm.

The Normal School.

Includes the studies pursued in the elementary and high schools of Nevada the history of education and the theory and practice of teaching Graduates of the Normal School will receive certificates valid in any public school of the State

The Business Department.

Includes the study of Arithmetic book keeping commercial law, business forms and the English language

The Academic Department.

Includes English Latin, mathematics and natural science Graduates of this department will receive the degree of Bachelor of Arts

The University is equipped with a library, cabinet and physical laboratories First class facilities for chemical analysis and assaying are being provided.

Practice in reading speaking declaiming, essay writing and public speaking is afforded by rhetorical exercises conducted by the Professors and by the literary societies of the University

Room rent and good board in respectable families can be had for less than $16 per month.

The next term of fifteen weeks will open

Wednesday, January, 2, 1889

For further information address

LeROY D. BROWN.
President of the University, Reno, Nevada.

NEWSPAPERARCHIVE®
NEWSPAPERARCHIVE®